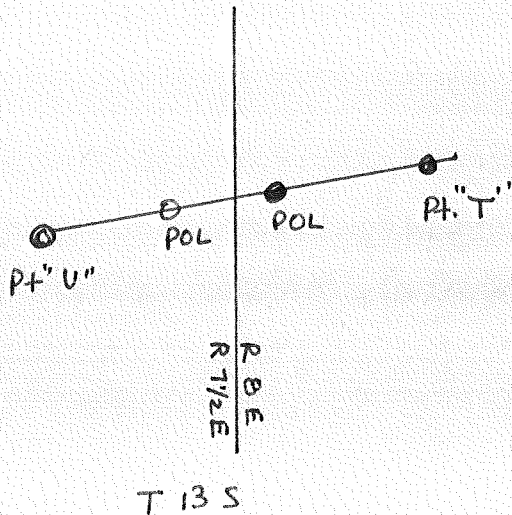


SURVEY DIAGRAM



LEGEND

○ = Corner having information on form 7100-52 in this file.

FILING INSTRUCTIONS

Draft tract diagram in space at left. File 7100-52 card record in numerical sequence behind tract file guide as the data are obtained and recorded. Show by above symbol, on the tract diagram those corners having data in this file.

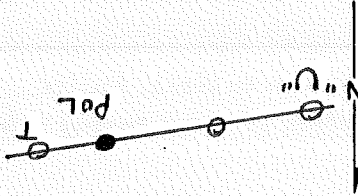
Index No. 13  
File No. 135

T 135 R. B.F. Merid. W.M.

CORNER RECORD (SEARCH)  
(Ref. FSM 7151.4)  
Tract or Survey No. 000845  
County Jefferson State Missouri

MT. JEFFERSON CDA B&Y

CORNER DIAGRAM



6

PHOTO IDENTIFICATION DATA

Photo No. \_\_\_\_\_  
Filed At: \_\_\_\_\_  
Object Ident. \_\_\_\_\_  
Ident. By: \_\_\_\_\_  
Signature \_\_\_\_\_

7

PLANE COORDINATE POSITION DATA

State \_\_\_\_\_ Zone \_\_\_\_\_  
Y \_\_\_\_\_  
X \_\_\_\_\_  
Estab. By \_\_\_\_\_  
Agency \_\_\_\_\_

8

Signature Walt Miller

Title PLS

Division CS

Headquarters SD

Date 9/21/90

FS-7100-52 (3/68)

5

4

2

3

DESCRIBE BEARING TREES OR OTHER OFFICIAL ACCESSORIES FOUND

None org. set

DESCRIBE CORNER MONUMENT FOUND

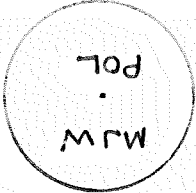
None org. set

DESCRIBE CORNER LOCATION RELATIVE TO NEAR-BY FEATURES, ALSO HOW TO REACH CORNER

CORNER RECORD (PERPETUATION)

MONUMENT : DESCRIBE NEW MONUMENT SET, OR WORK DONE TO PRESERVE EXISTING MONUMENT

Set a 3/4" AC on a 5/8" x 30" rebar set flush with the ground.



ACCESSORIES : DESCRIBE NEW B.T. WITNESS OBJECTS ETC. ESTABLISHED, OR WORK DONE TO PRESERVE EXISTING EVIDENCE

A 14" LPP BRG N 45° W @ 11.8' MKD M.J.W. BT  
 A 10" FIR BRG S 10° W @ 39.8' MKD M.J.W. BT

10

Work Done By: Walt Miller Title: PLS

Date: 9/90

State Registration No. 2111 of Agency

Certified Cor. Record Prepared? Yes  No

Filed At: Jeff. Co.

Date: 5/30/91

11

REMARKS

Index File No.

13

T.

2

R.

M.

GPO: 1986 O - 439-095

Tract or Surv. No.

000845

Cor.

POL

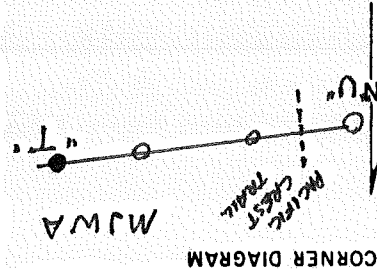
13

12

Index  
File No. 135 R. 8 E  
Merid. W.M.

CORNER RECORD (SEARCH)  
(Ref. FSM 7151.4)  
Tract or Survey No. 000845  
County Jefferson State OR

MT. JEFFERSON CDA BOY  
COR. PT. "T"



DESCRIBE CORNER MONUMENT FOUND  
None orig. set

DESCRIBE BEARING TREES OR OTHER OFFICIAL ACCESSORIES FOUND  
None orig. set

PHOTO IDENTIFICATION DATA

Photo No. \_\_\_\_\_  
Filed At. \_\_\_\_\_  
Object Ident. \_\_\_\_\_  
Ident. By \_\_\_\_\_  
Signature \_\_\_\_\_

PLANE COORDINATE POSITION DATA

State OR Zone NORTH  
X(E) 1,654,197  
Y(N) 281,780  
Estab. By USFS  
Agency \_\_\_\_\_

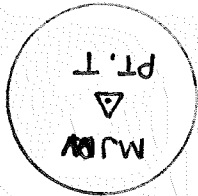
Signature \_\_\_\_\_

Title Walt Miller  
Division OS  
Headquarters \_\_\_\_\_  
Date 9/90

CORNER RECORD (PERPETUATION)

MONUMENT : DESCRIBE NEW MONUMENT SET, OR WORK DONE TO PRESERVE EXISTING MONUMENT

SET A 3/4" ALUM. ROCK CAP GROUTED INTO A HOLE IN A LARGE BOULDER AT THE HIGHTPOINT OF A LARGE EXTRUDED ROCK OUTCROP.



ACCESSORIES : DESCRIBE NEW BT & WITNESS OBJECTS ETC. ESTABLISHED, OR WORK DONE TO PRESERVE EXISTING EVIDENCE

P.K. NAIL WITH BRASS WASHER DRIVEN INTO ROCK BRNS  
N 46° W AT 108.0'

10

Work Done By W. Miller Title PLS Date 9/90 State Registration No. 2111 or Agency

Certified Cor. Record Prepared?  Yes  No Filed At: Jeff Co. REMARKS

11

Index File No.

T. 13

R. 8

M. 8

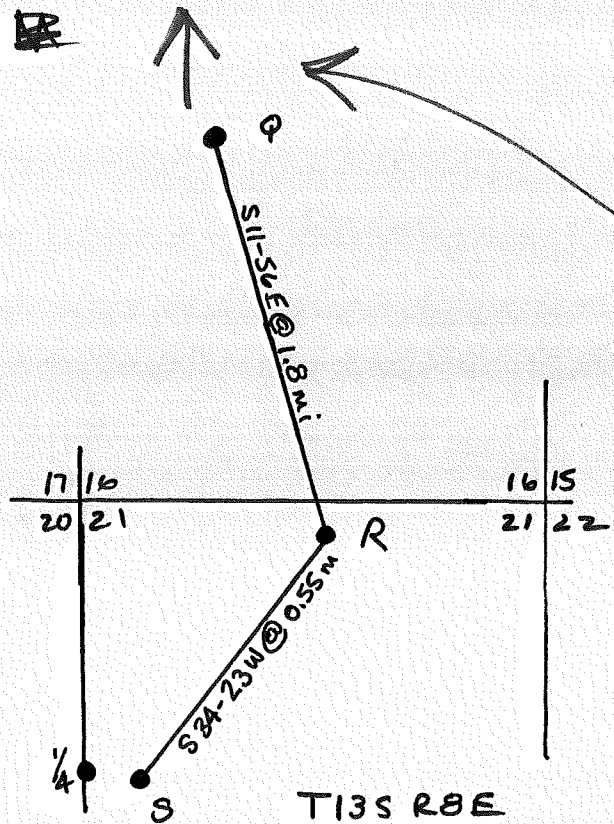
GPO: 1986 O - 439-095

Tract or Surv. No. 000845

QRT. P.T. #1311

12

SURVEY DIAGRAM



LEGEND

○ = Corner having information on form 7100-52 in this file.

Mt Jefferson Wild-  
erness Boundary  
1997

See also plat  
# 1037

FILING INSTRUCTIONS

Draft tract diagram in space at left.  
File 7100-52 card record in numerical  
sequence behind tract file guide as the  
data are obtained and recorded. Show  
by above symbol, on the tract diagram  
those corners having data in this file.

Index File No. \_\_\_\_\_

CORNER RECORD (SEARCH)

(Ref. FSM 7151.4)

Mt. Jefferson W.B.

Tract or Survey No. 001003

Cor. No. Angle Pt. Q

T 13 S. R. 8 E.

R.D. Sisters

County Jefferson

Merid. WILLAMETTE

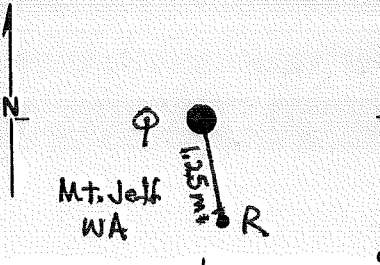
N.F. DESCHUTES

State OREGON

~Sec. 4

CORNER DIAGRAM

DESCRIBE CORNER MONUMENT FOUND



*See other side*

DESCRIBE BEARING TREES OR OTHER OFFICIAL ACCESSORIES FOUND

PHOTO IDENTIFICATION DATA

Photo No. \_\_\_\_\_  
 Filed At. \_\_\_\_\_  
 Object Ident. \_\_\_\_\_  
 Ident. By \_\_\_\_\_  
*Signature*

DESCRIBE CORNER LOCATION RELATIVE TO NEAR-BY FEATURES, ALSO HOW TO REACH CORNER

PLANE COORDINATE POSITION DATA

State \_\_\_\_\_ Zone \_\_\_\_\_  
 X \_\_\_\_\_  
 Y \_\_\_\_\_  
 Estab. By \_\_\_\_\_  
*Agency*

Signature Walt Miller

Title PLS Division CS Headquarters SD

Date D-7100-52 (10/78)

USDA-FOREST SERVICE

Index

File No. \_\_\_\_\_

CORNER RECORD (SEARCH)

(Ref. FSM 7151.4)

Mt. Jefferson W.B.

Tract or

001003

Cor.

Anshe

No.

Pt. Q

T 13 S. R. 8 E.

R.D. Sisters

County

Jefferson

Merid. WILLAMETTE

N.F. DESCHUTES

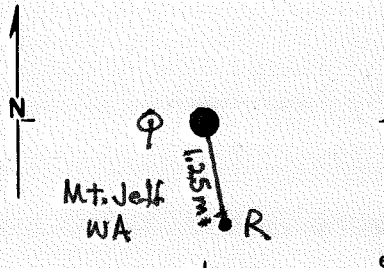
State

OREGON

~Sec. 4

CORNER DIAGRAM<sup>1</sup>

DESCRIBE CORNER MONUMENT FOUND



See other side

DESCRIBE BEARING TREES OR OTHER OFFICIAL ACCESSORIES FOUND

PHOTO IDENTIFICATION DATA

Photo No. \_\_\_\_\_

Filed At. \_\_\_\_\_

Object Ident. \_\_\_\_\_

Ident. By \_\_\_\_\_

Signature

PLANE COORDINATE POSITION DATA

State \_\_\_\_\_ Zone \_\_\_\_\_

X \_\_\_\_\_

Y \_\_\_\_\_

Estob. By \_\_\_\_\_

Agency

Signature

Walt Miller

Title

PLS

Division

CS

Headquarters

SD

Date

D-7100-52 (10/70)

Signature

Title

Division

Headquarters

Date

D-7100-52 (10/70)



### CORNER RECORD (PERPETUATION)

**MONUMENT: DESCRIBE NEW MONUMENT SET, OR WORK DONE TO PRESERVE EXISTING MONUMENT**

Angle Point Q:

A point on a small crest which is 1.4 miles, N.39°W. of the northeast corner of Sec. 21, and 1.57 miles, N.45°35'E. of the northwest corner of Sec. 20, T.13 S., R.8 E.;

SET - Angle Point Q; A 2 1/2" dia. X 30" long alum. pipe surmounted by a 2 1/2" dia. alum. cap rising 4" above ground.

A rebar, 5/8" dia. bears N.57°E., 82.5 ft., with a 1 1/2" dia. alum cap marked MJW RM PP Q 1988.


A Ponderosa Pine 15" dia. bears S.62°W., 54.6 ft. dist. marked MJW PT Q B.T.

A Lodgepole Pine 10" dia. bears N.37°W., 24.0 ft. dist. marked X B.T.

The point falls on a small crest.

The northeast corner of Sec. 21 bears S.38°32'45"E., 1.44 miles dist.

The northwest corner of Sec. 20 was searched for but not found.



EXISTING EVIDENCE

Work Done By Walt Miller Title PLS Date 8/97 State Registration No. 2111 or Agency \_\_\_\_\_ 10

Certified Cor. Record Prepared?  Yes  No Filed At: Jeff. Co. Date 12/8/97 11

REMARKS

USDA-FOREST SERVICE

Index

File No. \_\_\_\_\_

T 13 R. 8

R.D. Sisters County Jefferson

Merid. Wmct

N.F. Deschutes State Oregon

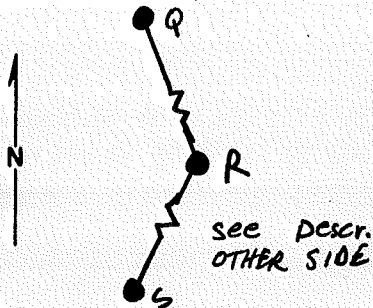
~S. 21

Mt. Jefferson WB Angle Pt. R  
Tract or Survey No. 007003 Cor. No. \_\_\_\_\_

CORNER RECORD (SEARCH)

(Ref. FSM 7151.4)

CORNER DIAGRAM



DESCRIBE CORNER MONUMENT FOUND

See Other Side

DESCRIBE BEARING TREES OR OTHER OFFICIAL ACCESSORIES FOUND

PHOTO IDENTIFICATION DATA

Photo No. \_\_\_\_\_

Filed At. \_\_\_\_\_

Object Ident. \_\_\_\_\_

Ident. By \_\_\_\_\_

*Signature*

PLANE COORDINATE POSITION DATA

State \_\_\_\_\_ Zone \_\_\_\_\_

X \_\_\_\_\_

Y \_\_\_\_\_

Estab. By \_\_\_\_\_

*Agency*

Signature

Walt Miller

Title

PLS

Division

CS

Headquarters

SO

Date

11/97

FS-7100-52 (3/68)

CORNER RECORD (PERPETUATION)


MONUMENT: DESCRIBE NEW MONUMENT SET, OR WORK DONE TO PRESERVE EXISTING MONUMENT

Angle Point R;

Thence S.12°E.. 1.25 miles to a rocky point which is approximately 300 feet south of the section line common to Secs. 16 and 21, and 0.30 miles east of the section line common to Secs. 20 and 21, T.13 S., R.8 E.;

- SET - Angle Point R; A rebar 5/8" dia. X 30" long driven flush in a mound of stone on a rocky point, surmounted by a 3" dia. alum cap.
- A Lodgepole Pine 3" dia. bears S.02°W., 12.7 ft. dist. marked X B.T.
- A Grand Fir 7" dia. bears N.45°W., 31.3 ft. dist. marked MJW PT R B.T.

The point falls on a rocky point approximately 250 ft. south of the section line common to Secs. 16 and 21 and 0.36 miles east of the section line common to Secs. 20 and 21, T.13 S., R.8 E.



TING EVIDENCE

Work Done By Walt Miller Title PLS Date 1/1/97 State Registration No. 2111 or Agency

Certified Cor. Record Prepared?  No Filed At: Jeff. Co. Date 12/8/97

REMARKS

Index File No. T. R. M. Tract or Surv. No. 12

USDA-FOREST SERVICE

Index

File No. \_\_\_\_\_

T 13 R. B

Merid. Wmt

CORNER RECORD (SEARCH)

(Ref. FSM 7151.4)

Tract or

Survey No. \_\_\_\_\_

001003

Cor:

No. \_\_\_\_\_

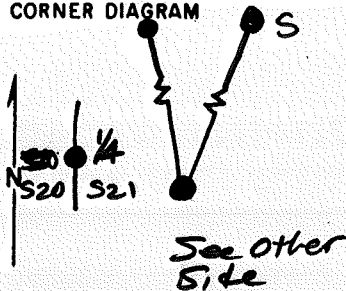
Pt-S

R.D. Sisters County Jefferson

N.F. Deschute State Oregon

~Sec. 21

CORNER DIAGRAM



T13S R0E

PHOTO IDENTIFICATION DATA

Photo No. \_\_\_\_\_

Filed At. \_\_\_\_\_

Object Ident. \_\_\_\_\_

Ident. By \_\_\_\_\_

Signature

PLANE COORDINATE POSITION DATA

State \_\_\_\_\_ Zone \_\_\_\_\_

X \_\_\_\_\_

Y \_\_\_\_\_

Estab. By \_\_\_\_\_

Agency

DESCRIBE CORNER MONUMENT FOUND

See other side

DESCRIBE BEARING TREES OR OTHER OFFICIAL ACCESSORIES FOUND

DESCRIBE CORNER LOCATION RELATIVE TO NEAR-BY FEATURES, ALSO HOW TO REACH CORNER

Signature

Walt Miller

Title

PLS

Division

CS

Headquarters

SO

Date


11/97

FS-7100-52 (3/88)

Mt Jefferson WB. Angle

Angle Point S:

- Thence S.32°W., 0.65 mile to a rocky point on the crest of a ridge which is 0.04 mile east of the section line common to Secs. 20 and 21, and 0.52 mile S.4°E. of the northeast corner of Sec. 20, T.13 S., R.8 E.;



SET - Angle Point S; A 2 1/2" dia. X 30" long steel pipe surmounted by a 2 1/2" dia. brass cap rising 10" above ground, in a rock collar. A steel fence post is S.80°E. 5.5 ft.

- A Ponderosa Pine 27" dia. bears S.06°W., 24.5 ft. dist. marked MJW PT S B.T.

A Grand Fir 21" dia. bears N.73°W., 39.2 ft. dist. marked X B.T.

TO PRESERVE EXISTING EVIDENCE

The point falls on a rocky point on the crest of a ridge which is 0.05 mile east of the section line common to Secs. 20 and 21 and 0.51 mile S.04°33'00"E. of the northeast corner of Sec. 20, T.13 S., R.8 E.

The 1/4 corner common to Secs. 20 and 21 bears N.73°W., 270 ft. dist.

10

Work Done By Walt Miller Title PLS Date 11/97 State Registration No. 2111  
or Agency

Certified Cor. Record Prepared?  Yes  No Filed At: Jefferson Co. Date 12/8/97

REMARKS

Index File No. T. R. M. Tract or Surv. No. Cor. LPT-S<sup>13</sup>